Copyright of Turley and Arrow Architects ApS
This drawing is for illustrative purposes only and should not be used for any construction or estimation purposes. To be scaled for planning purposes only. Turley and Arrow Architects accept no responsibility from reliance upon the information contained within this drawing. Dimensions shown in millimeters; height marks in meters.

Existing historic structures to be retained

Existing Pavement

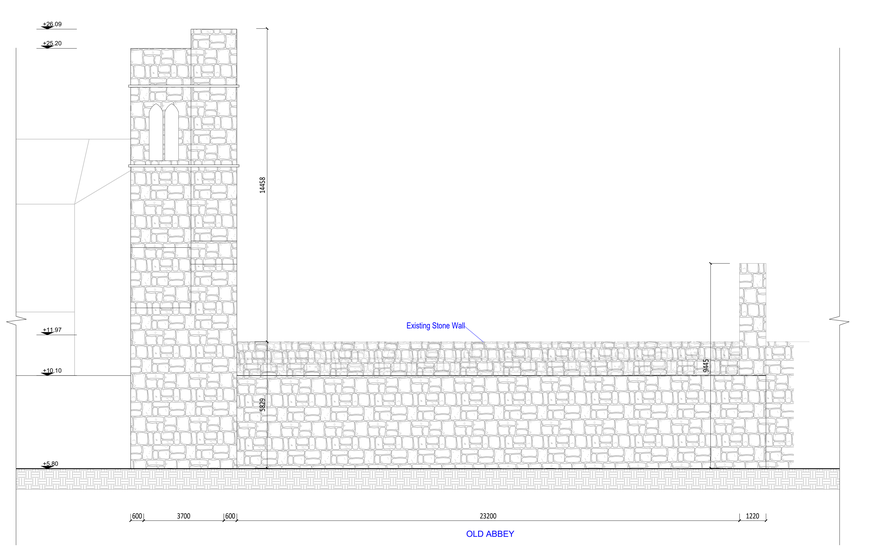

SOUTH ELEVATION
1:100

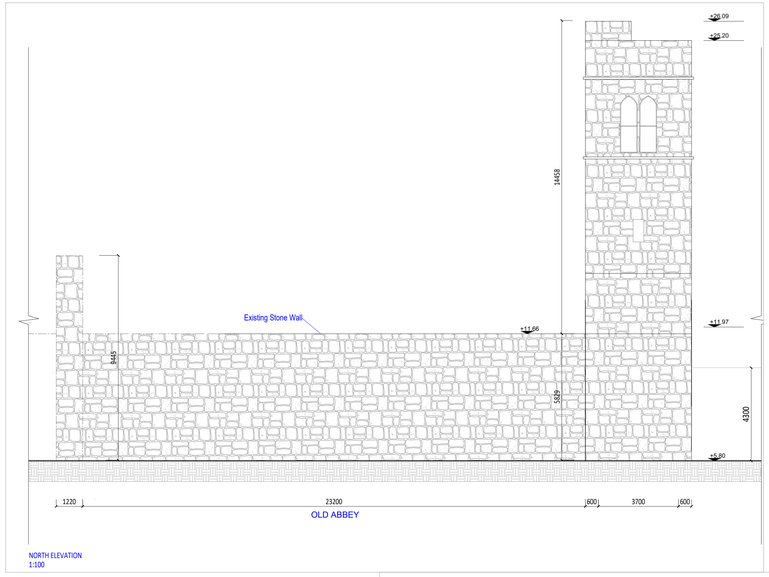

NORTH ELEVATION
1:100

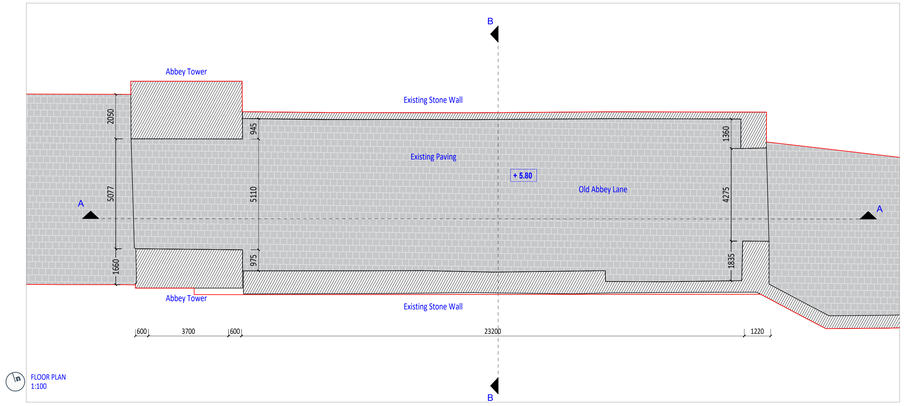

FLOOR PLAN
1:100

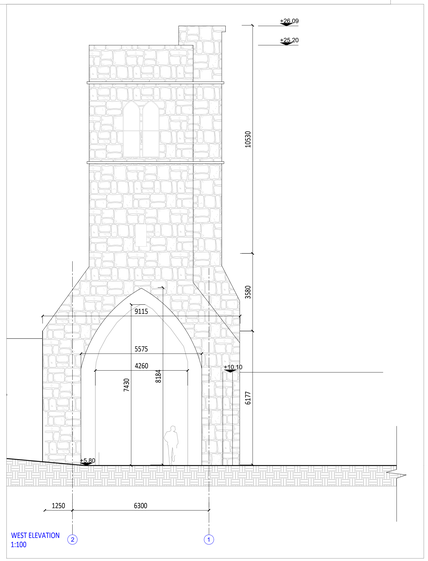

WEST ELEVATION
1:100

VIEW FROM SOUTH-EAST

VIEW FROM SOUTH-EAST CLOSEUP

VIEW FROM NORTH-WEST

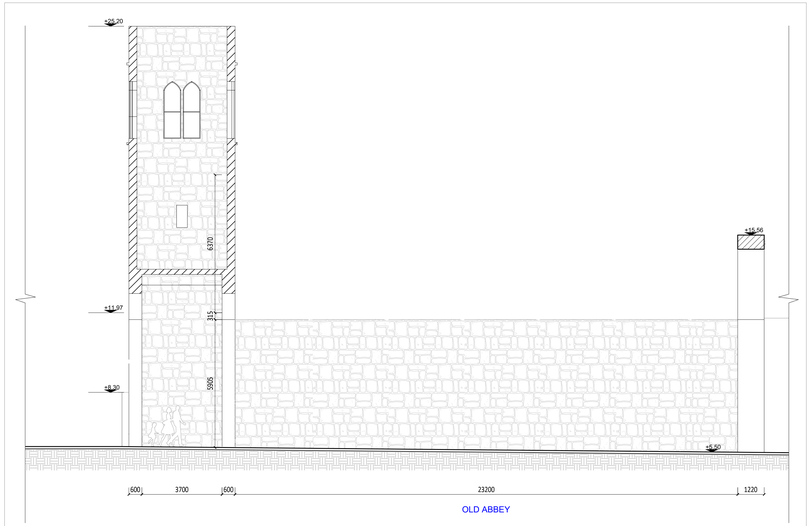

SECTION A-A
1:100

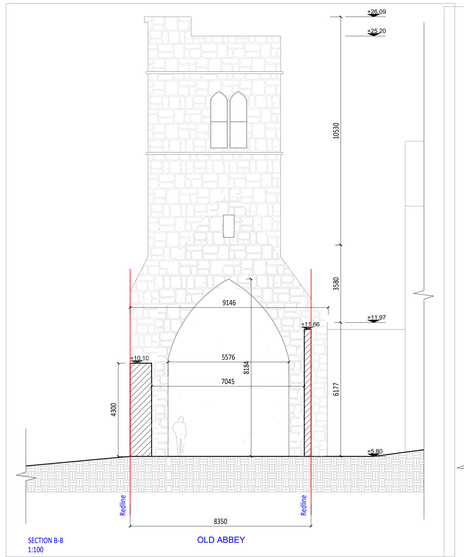

SECTION B-B
1:100

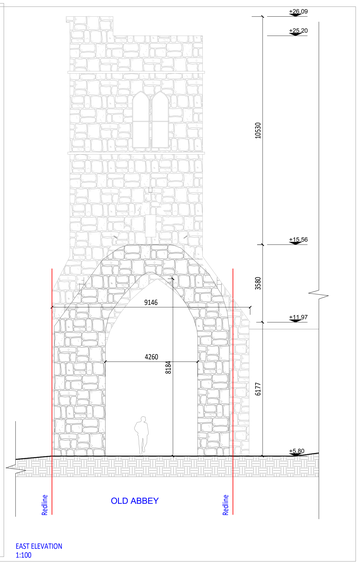

EAST ELEVATION
1:100

CLIENT
Louth County Council

PROJECT
Westgate 2040, Drogheda

DRAWING
Abbey - Existing Plans, Elevations Sections A-A and B-B

PROJECT NUMBER
LOUB3004

DRAWING NUMBER
LOUX3001-P-000-110-A

AUTHOR
RPS

REVISION
N/A

STATUS

DATE
28.08.2023

SCALE
1:100 @ A0

ADDRESS

ARROW
Nørre Farimagsgade 13, Mezz. Th.
1364 Copenhagen K

Turley
40 Queen Square, Bristol
BS1 4QP